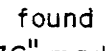
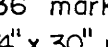
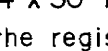


224/73  
 Feb. 19/81  
 D.S. 18552

Filed in the Office of the Director of Surveys of Winnipeg this 19 day of February A.D. 1981 as PLAN No. 18552  
*C. J. Smith*  
 Director of Surveys

**PLAN OF SUBDIVISION**  
 OF PART OF  
 THE S.E. 1/4 SEC. 8 AND S.W. 1/4 SEC. 9  
 TP. 25, RGE. 29 W.P.M.  
 INCLUDING PART OF GOVERNMENT ROAD ALLOWANCE (NOW CLOSED)  
**R.M. OF SHELL RIVER**  
**MANITOBA**  
 SCALE: 1 INCH = 100 FEET

NOTES:  
 All distances are in feet or decimals of a foot.  
 Survey monuments found on the ground are described and shown thus:   
 Iron posts 1" x 3/8" marked M.L.S. are planted at all points shown thus:   
 Iron posts 3/4" x 3/4" x 30" marked M.L.S. are planted at all points shown thus:   
 Land affected by the registration of this plan is shown bordered red hereon.

AFFIDAVIT:  
 I, Bruce Alfred Balchen, of the Town of Dauphin, Manitoba Land Surveyor, make oath and say that I did personally supervise the survey represented by this plan, that the survey was made between the dates of March 1st and 22nd, 1979, and that the survey and plan are correct and true to the best of my knowledge and belief.

*B.A. Balchen*  
 Manitoba Land Surveyor

Sworn to before me at the Town of Dauphin  
 this 22<sup>nd</sup> day of March, 1979.

*W. H. H. H.*  
 A Commissioner for Oaths  
 in and for the Province of Manitoba  
 My Commission expires September 24<sup>th</sup> 1980

Approved  
*A. R. R.*  
 Minister of Natural Resources

Approved as to planning under The  
 Provincial Park Lands Act, Cap. P20.  
*A. R. R.*  
 Minister of Natural Resources.

Approved and confirmed  
 this 22<sup>nd</sup> day of April, 1980 A.D. 1980  
*C. J. Smith*  
 Director of Surveys

APPROVED:  
 This 22<sup>nd</sup> day of November, 1980  
*C. J. Smith*  
 Registrar General

Entered and registered in the  
 Dauphin Land Titles Office  
 this 15<sup>th</sup> day of February, 1981  
 Approved  
*C. J. Smith*  
 Deputy or District Registrar

This Approval is valid for 12 months  
 unless registered  
 Approved  
 This 15<sup>th</sup> day of November, 1980  
*C. J. Smith*  
 Examiner of Surveys

LAND TITLES OFFICE  
 FEB 11 1981  
 1052  
 Dauphin, Man.

8

9

Part of the S.E. 1/4 Sec. 8, Tp. 25, Rge. 29 W.P.M.

Part of the S.W. 1/4 Sec. 9, Tp. 25, Rge. 29 W.P.M.

